

org is an online platform, collecting, describing, presenting and generating documents of all sorts. It documents documents.

Your path through the collection lead along CLOSED NO POWER. For prescriptions go to Walgreens 2690 Mission OPEN UNTIL 5 PM., Le dos-cul ment, Plaster, 12M m3 [6/8] 56 years, Quarry, A Seismic Change, Shelter, Anraum, Mammoth Tree and the Golden Spurs, Magnifier, Mammoth Tree and the Golden Spurs, A smoker's history of energy, Thunder Afar, The Birds, Border, Wheelhouse (replica), Dust, Gatun Locks, Dust, Bent Concrete, Plaster, Inflation, 2 bdrms, Cover, Crash (1), The first light of day, Last night I dreamt of Juan Pedro, What the left hand forgot, Roofing (4) – Celine & Logan, Elevator, Roofing (3) – Simon, tu me manques, Hétéroclites, Shelter

What constitutes a 'document' and how does it function?

According to the *Oxford English Dictionary*, the etymological origin is the Latin 'documentum', meaning 'lesson, proof, instance, specimen'. As a verb, it is 'to prove or support (something) by documentary evidence', and 'to provide with documents'. The online version of the *OED* includes a draft addition, whereby a document (as a noun) is 'a collection of data in digital form that is considered a single item and typically has a unique filename by which it can be stored, retrieved, or transmitted (as a file, a spreadsheet, or a graphic)'. The current use of the noun 'document' is defined as '*something* written, inscribed, etc., which furnishes evidence or information upon any subject, as a manuscript, title-deed, tomb-stone, coin, picture, etc.' (emphasis added).

Both 'something' and that first 'etc.' leave ample room for discussion. A document doubts whether it functions as something unique, or as something reproducible. A passport is a document, but a flyer equally so. Moreover, there is a circular reasoning: to document is 'to provide with documents'. Defining (the functioning of) a document most likely involves ideas of communication, information, evidence, inscriptions, and implies notions of objectivity and neutrality – but the document is neither reducible to one of them, nor is it equal to their sum. It is hard to pinpoint it, as it disperses into and is affected by other fields: it is intrinsically tied to the history of media and to important currents in literature, photography and art; it is linked to epistemic and power structures. However ubiquitous it is, as an often tangible thing in our environment, and as a concept, a document *deranges*.

the-documents.org continuously gathers documents and provides them with a short textual description, explanation, or digression, written by multiple authors. In *Paper Knowledge*, Lisa Gitelman paraphrases ‘documentalist’ Suzanne Briet, stating that ‘an antelope running wild would not be a document, but an antelope taken into a zoo would be one, presumably because it would then be framed – or reframed – as an example, specimen, or instance’.

The gathered files are all documents – if they weren’t before publication, they now are. That is what the-documents.org, irreversibly, *does*. It is a zoo turning an antelope into an ‘antelope’.

As you made your way through the collection, the-documents.org tracked the entries you viewed.

It documented your path through the website.

As such, the time spent on the-documents.org turned into this – a new document.

This document was compiled by _____ on 22.02.2023 16:24, printed on _____ and contains 33 documents on 70 pages. (<https://the-documents.org/log/22-02-2023-5239/>)

the-documents.org is a project created and edited by De Cleene De Cleene; design & development by atelier Haegeman Temmerman.

the-documents.org has been online since 23.05.2021.

Notes

- De Cleene De Cleene is Michiel De Cleene and Arnout De Cleene. Together they form a research group that focusses on novel ways of approaching the everyday, by artistic means and from a cultural and critical perspective.
www.decleenedecline.be / info@decleenedecline.be
- This project was made possible with the support of the Flemish Government and KASK & Conservatorium, the school of arts of HOGENT and Howest. It is part of the research project *Documenting Objects*, financed by the HOGENT Arts Research Fund.

Sources

- Briet, S. *Qu'est-ce que la documentation?* Paris: Edit, 1951.
- Gitelman, L. *Paper Knowledge. Toward a Media History of Documents.* Durham/ London: Duke University Press, 2014.
- *Oxford English Dictionary Online.* Accessed on 13.05.2021.



Flanders
State of the Art



[13:42] Maziar: Power out at Rib now.

[13:45] Mathew: It's windy here today, sorry!

[13:45] Maziar: Saying from the comfort of his electrified home, or...you also have no power?

[13:45] Mathew: No, I don't. But, typically, outages in the city are shorter than in regional areas. PG&E website estimates service within two hours...Maybe you could post a business sign on Rib's window?¹

[13:52] Maziar: Yes. Though my phone is almost dead. No light. Can you send me a text for the sign? I can't access the drive.

[13:52] Mathew: Yeah.

[13:52] Maziar: I feel reality hitting. Not so much the reality of blackouts in the U.S., but the reality of life and work...and that it is time to go home.

[13:55] Mathew: "CLOSED NO POWER For prescriptions go to Walgreens 2690 Mission OPEN UNTIL 5 PM."

[13:55] Maziar: Thanks.

[13:56] Mathew: Yeah, maybe it's time for you to leave for the night. I'm going to drive around to see what's happening.

[13:59] Maziar: Okay, enjoy.

Notes

- 1 Local businesses experiencing a blackout typically post handwritten notices on their street-facing windows. These condensed notes detail acute symptoms felt at a community level, hinting at the improvisation required to maintain social harmony.
- Mathew Kneebone is an artist based in San Francisco. His interdisciplinary practices takes different forms, all in relation to an interest in electricity and technology. He teaches studio and thesis writing at California College of the Arts.

CLOSED NO POWER. For prescriptions go to Walgreens
2690 Mission OPEN UNTIL 5 PM.



type
photograph

date
21.02.2023

filename
closed-no-power.jpg

size
641 KB

author
Mathew Kneebone

category
automobile, impact, repair, sign, wind

15:54:08

This is a trace, and it is not.

Ceci est une trace et ne l'est pas.

What is a trace?

Qu'est-ce qu'une trace?

Le document n'en est pas, le document documente.

Documents what?

Peu importe, le mot 'document' est dérivé du latin *docere*, c'est à dire...

to show, to teach, to instruct. The document is docile, unlike the trace.

La trace ne montre pas, n'enseigne pas, n'instruit en rien, à moins d'interpréter.

The trace as indexical: it does not 'show' though one can see it. It does not teach,

sauf que tout nous pré-existe, ou plutôt, nous insiste, n'est-ce pas?

It doesn't: it's never there as such until we name it so.

Documenti!

Papier!

Poètes, vos papiers!

(Léo Ferre 1956)

Le document.

Le dos-cul ment.

Le d'au-cul ment.

Le dé au cul ment.

Mais co-ment?

Butt how?

The do-cum-meant.

The doc-cue-mint.

The dock-comment.

This is a cardboard mousepad.

Are you happy now?

Are you happy?

Are you?

Now?

document: *a paper or set of papers with written or printed information, especially of an official type.*

(<https://dictionary.cambridge.org/us/dictionary/english/document>)

'He's more of an official type.'

A **document** is a written, drawn, presented, or memorialized representation of thought, often the manifestation of non-fictional, as well as fictional, content.

(<https://en.wikipedia.org/wiki/Document>)


'She was quite content.'

Tha back-ass lies!

Notes

- Sébastien Conard (1982) is a graphic artist, writer and teacher. He draws, writes and publishes comics, post-comics and artist's books. From 2023 until 2026, he will explore the graphic trace in the context of a postdoctoral research project at LUCA School of Arts.

7



type	date	filename	size	author
scan	06.01.2023	Conard-Mousepad2022.png	115KB	Sébastien Conard


category
book, data storage, manual, sign

As a result of intense drainage of drinking water, an area around the Belgian city of Waver was designated as having a potential for land subsidence – the downward movement of the soil over an extended period of time. People in Waver were startled to find their town mentioned in an international study published in *Science*. Flemish newspaper *De Standaard* uncovered that the researchers had used an older study, published in 2005, which claimed that the soil in Waver had moved some five centimeters in a period of eleven years. Pictures of fissures in Waver-facades had been added to the original article.

Last year, cracks in our living room wall were covered up by placing plasterboard in front of the plastered brick wall. As such, we avoided having to paint the wall with the cracks and the marks left by the IKEA Billy bookcases.

Sources

- https://science.sciencemag.org/content/sci/suppl/2020/12/29/371.6524.34.DC1/abb8549_Herrera_SM.pdf
- https://www.standaard.be/cnt/dmf20210106_97889104
- http://earth.esa.int/fringe2005/proceedings/papers/677_devleeschouwer.pdf



type	date	filename	size	author
photograph	11.12.2020	IMG_0280.JPG	2,6MB	Arnout De Cleene

category
drought, fissure, brick, house, seismology, precipitation, book, hand

15:54:40

Where once there was twelve million cubic metres of water, excavators and trucks are moving dirt and rocks that have been hidden from sight for 56 years; piling them up into a temporary dam: a *batardeau*.



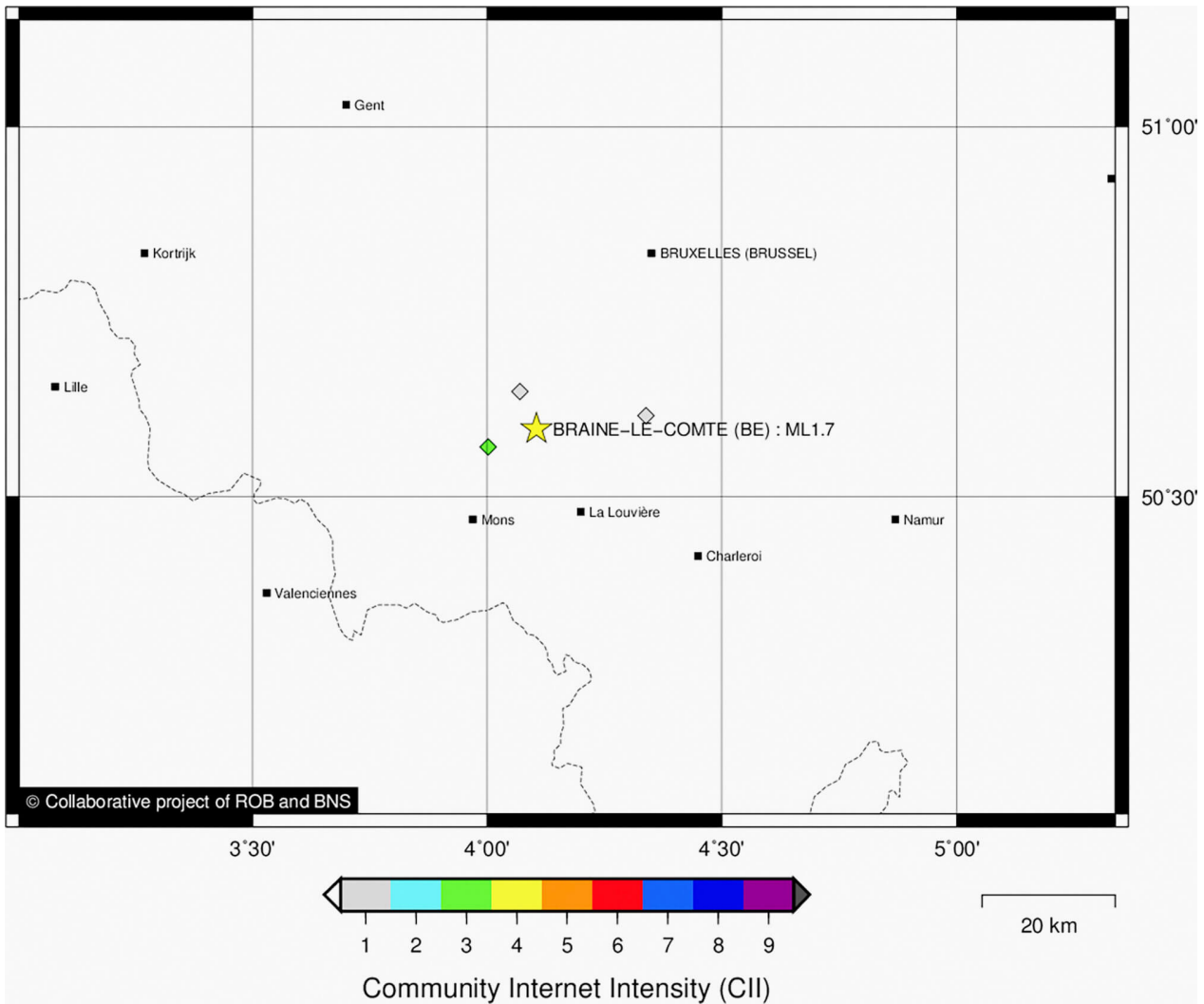
type	date	filename	size	author
photograph	05.12.2021	IMG_0512b.jpg	6,68 MB	Michiel De Cleene
category	drought, landscape, repair			

15:54:45

On May 6th 2020, 14h06 and 31 seconds, the Belgian Seismological Institute records an earthquake with a 1,7 magnitude in the region of Braine-Le-Compte. Three reactions from people in the neighbourhood, filed by the Institute, confirm the official seismological recordings. The Institute's website classifies the earthquake as a 'quarry blast'.

Sources

<http://seismologie.be/nl/seismologie/aardbevingen-in-belgie/en130qj1o>



type
screenshot

date
16.02.2021

filename
9980.png

size
45KB

author
Arnout De Cleene

category
data storage, interference, map/plan, scale, seismology, technology

15:54:49

The road down from the top of Mount Vesuvius, at Atrio Del Cavallo. The sun sets. The last tourist bus has headed down. Then the headlights of the guardian's car swing their way down. It must be freezing. I am holding an orange-sized piece of petrified lava, probably stemming from the 1872 or 1944 eruption. A kilometer further down the road, the old Observatory is empty. Nowadays, monitoring seismic changes is done in a research centre in the city of Naples. Their seismographic registrations can be followed online, in real time. Two headlights swirling along the slopes, underneath me, are coming upwards.

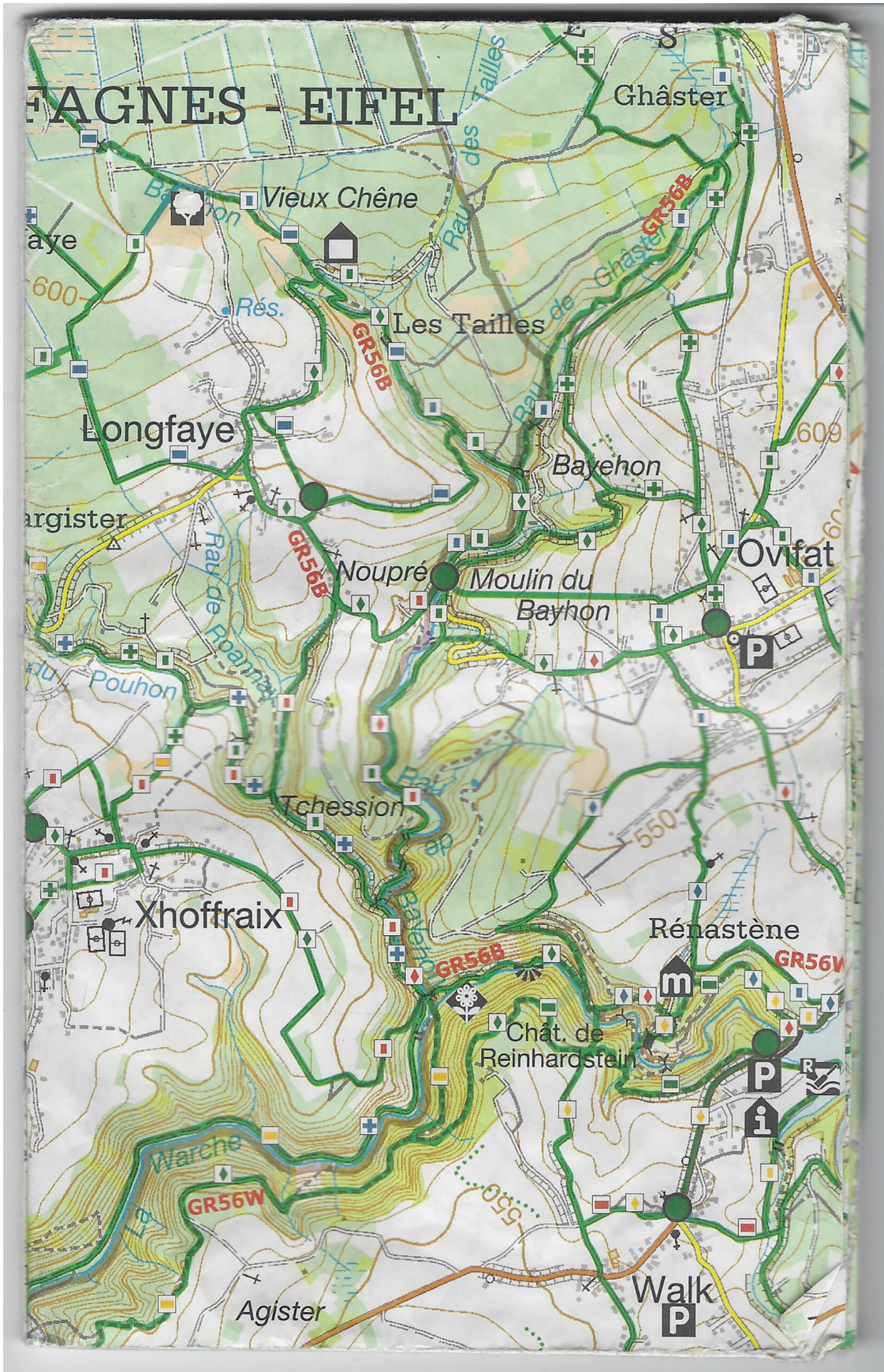


type	date	filename	size	author
audio	15.01.2021	A seismic change.mp3	862KB	Arnout De Cleene

category
automobile, data storage, dusk, seismology, Vesuvius

15:54:52

The paths in the valley of the Bayehon are covered with ice. We are making our way down towards the valley of the Ghâster. The temperature is minus 15 degrees Celsius. The water in our drinking bottles is frozen. We are betting on the shelter indicated on the map (*Au Pied des Fagnes, Carte De Promenades*, 1:25.000, Institut Geographique National) to pitch our tent. There is almost no wind, but every breath of air feels like we're being hit with a thousand needles. What the map indicates as a shelter appears to be a picnic table.



type	date	filename	size	author
scan	14.02.2021	Handgeschreven_2021-02-14_142153.jpg	2,1MB	Arnout De Cleene

category
map/plan, mistake, scale, sign, wind, precipitation

15:55:30

During the one day course *Safety and Avalanches*, teacher G.T. shows pictures of different manifestations of snow and ice. If one learns to read them, one can deduce the wind direction when hiking or skiing in mountainous terrain.

Wind direction is crucial for assessing the stability of the snow. G.T.'s examples are of Austrian origin. He speaks about 'Anraum': displaced snow can get stacked horizontally against an object, such as a tree or a cross. The snow 'grows and builds into the wind'. Counter-intuitively, the snow points to the side the wind is coming from. One can expect dangerous terrain in the direction of the 'unbuilt' side of the object.



type	date	filename	size	author
photograph	14.02.2021	Raureif_im_Bayerischen_Wald.JPG	262KB	Arnout De Cleene

category
manual, mistake, precipitation, tree, wind, sign

15:56:02

Between the rhinos and the kangaroos in the Antwerp Zoo a wooden footpath curves through a grove of *Sequoiadendron Giganteum* trees. In the middle of this Californian forest, visitors find the giant slice of a felled tree of the same species. It was brought to the zoo in 1962 and was approximately 650 years old at the time. Eleven labels point out significant moments in history on the tree's growth rings. They range from zoo- and zoology-related moments (for instance: '1901: The Okapi is described as a species', or '1843: Foundation of the RZSA and opening of the Zoo', or '1859: Darwin publishes *The Origin of Species*', etc.), to cultural and historical milestones ('1555: Plantijn starts publishing books in Antwerp', or '1640: Rubens (baroque painter) dies', or '1492: Columbus in America'). Another label points to the last growth ring and reads: '1962: this tree is felled and this tree disc is installed at the Zoo.'

The label pointing to the centre of the tree implies a simultaneity between the tree's first growth year and the Battle of the Golden Spurs in 1302.

Notes

On closer inspection the slice seems to consist of two halves that were put together like a jigsaw puzzle. The resulting gap is skilfully patched with what appears to be wood from the same species – possibly even the same mammoth tree.



type
photograph

date
15.05.2021

filename
IMG_6958.HEIC

size
1,9MB

author
Michiel De Cleene

category
animal, book, botany, card, tree

15:56:50

(*'Slice of more than three meters in diameter, sawn from a Mammoth-tree, given by California to the botanical garden of New York, and presented there'*)

Thiery describes the 'patriarchs' of the plant world. This slice of a Sequoia, which fell in 1917 in Yosemite National Park, is 1694 years old. A woman of the New York Botanical Institute, where the slice of the patriarch is presented, counted the rings. If one would look at the picture with a magnifying glass, Thiery writes in a footnote, the reader (with good eyes and a fair amount of knowledge of the English language) would be able to read the labels indicating the important global events the tree witnessed. They are transcribed and translated by the author. The end of the Roman occupation of Great Britain. Columbus arriving in America. The Declaration of Independence. This is a lie: the text is illegible, even when using a magnifier.

In the photograph, the slice, as on view in the New York Botanical Institute, is presented upright. To prevent it from rolling away, two small triangular slices of wood were posited at the left and right side of the slice. The type of wood of these slices, nor the age of the patriarch from which they stem, are known.

Sources

Thiery, M. *Het woud. Een proeve van plantenaardrijkskunde*. Gent: De Garve, s.d., p. 59.



Uit een Mammoet-boom gezaagde schijf van ruim drie Meter doorsnede, door Californië aan den Plantentuin van New-York ten geschenke gegeven, en aldaar tentoongesteld.

type
scan

date
04.01.2021

filename
Document_2021-01-04_114324.jpg

size
3,1MB

author
Arnout De Cleene

category
book, botany, card, tree, scale, sign, mistake

15:58:12

Between the rhinos and the kangaroos in the Antwerp Zoo a wooden footpath curves through a grove of *Sequoiadendron Giganteum* trees. In the middle of this Californian forest, visitors find the giant slice of a felled tree of the same species. It was brought to the zoo in 1962 and was approximately 650 years old at the time. Eleven labels point out significant moments in history on the tree's growth rings. They range from zoo- and zoology-related moments (for instance: '1901: The Okapi is described as a species', or '1843: Foundation of the RZSA and opening of the Zoo', or '1859: Darwin publishes *The Origin of Species*', etc.), to cultural and historical milestones ('1555: Plantijn starts publishing books in Antwerp', or '1640: Rubens (baroque painter) dies', or '1492: Columbus in America'). Another label points to the last growth ring and reads: '1962: this tree is felled and this tree disc is installed at the Zoo.'

The label pointing to the centre of the tree implies a simultaneity between the tree's first growth year and the Battle of the Golden Spurs in 1302.

Notes

On closer inspection the slice seems to consist of two halves that were put together like a jigsaw puzzle. The resulting gap is skilfully patched with what appears to be wood from the same species – possibly even the same mammoth tree.



type
photograph

date
15.05.2021

filename
IMG_6958.HEIC

size
1,9MB

author
Michiel De Cleene

category
animal, book, botany, card, tree

15:58:56

A mostly empty book designed to collect cigar bands. The bands are glued to the paper at their left side, so the information on the backside, explaining the image and referring to the series it belongs to and the number of different labels the series contains, can be looked up. The book has complete and incomplete series on Christopher Columbus (complete), tanks (incomplete), the origins of civilization (complete), Ancient cultures (incomplete), fashion (complete), South-American sculptures (complete), Ancient columns (incomplete), Nobel Prize Winners (incomplete), an unclarified series of seven men, most of whom are ‘prof.’ or ‘dr.’ (complete / incomplete), design plates (incomplete), famous Belgians (complete / incomplete), statesmen (incomplete) and football players (incomplete). The first page in the book is used to present two series. The left column presents the Egyptian dynasty (incomplete). The middle and right column present a series of bands by the brand Jubilé on the history of energy in telling scenes and pieces of machinery.

Series: Energy

Middle column, top to bottom:

- The writing telegraph. Hughes
- Experiment with a sulphur globe. William Gilbert
- Primitive telephone. Philipp Reis
- Wireless telegraph.¹ Guglielo [sic] Marconi
- The arc of Volta. Sir Humphry Davy
- Fire in the wagon. Thomas Alva Edison
- Experiments with lightning. Benjamin Franklin
- Cathode for creating X-Rays. Wilhelm Röntgen
- Rotating magnetic field. Galileo Ferraris

Right column, top to bottom:

- Electric discharge. William Watt
- Magnetic telephone. Antonio Meucci
- Muscles reacting to electricity. Luigi Galvani
- Voltaic pile. Alessandro Volta
- Oscillating circuit. Guglielo [sic] Marconi
- Development of the telephone. Graham Bell


- Telephone, beginning of the 20th century
- Next to his wireless telegraph. Guglielo [sic] Marconi
- Invention of the incandescent light bulb. Thomas Alva Edison
- Morse’s telegraph. Samuel Morse

The series is incomplete.²

Notes

- 1 The scene shows a man standing at a desk, sticking out his hand to an officer in a window that reads, in mirror writing: Customs.
- 2 On eBay a complete series is advertised (15 EUR), with a lo-res picture of the whole collection, including the five bands missing in my grandfather’s collection. The information on the back, however, is not given. It leads to a highly speculative history of energy.
 - A man in a gown watching a T-shaped object.
 - A child in a cellar, sitting on a stool at a table with gray objects.
 - A soldier kneeling beside a child, in front of a train, and in front of a boat.
 - A low table with a giant cartwheel of sorts and a box.
 - A vertical object with what seems to be a bell on top.

A smoker's history of energy



type	date	filename	size	author
scan	18.08.2021	Document_2021-07-23_160752.jpg	10MB	Arnout De Cleene
category	collecting, physics, technology			

It's 21:49 on Tuesday May 4th 2021. I'm sifting through the folders of a back-up drive. When I reach Archief2A/2017/wigny donder, the subfolder contains 103 items (97 DNG-files, 1 JPEG-file and 5 PSD-files). The photographs are all very similar. They show the silhouette of the same tree and hills, the red light of the telecommunications mast on the left and the orange glow of the street's sodium lights. The thunderstorm moves from right to left. _44A3920 is the only exposure (10 seconds) that recorded lightning bolts.

I looked up *heat lightning*, also known as *silent lightning*, *summer lightning*, or *dry lightning*, which is simply cloud-to-ground lightning that occurs very far away, with thunder that dissipates before it reaches the observer. On YouTube I watched: *Top 10 Dangerous Lightning Strikes Thunder recorded on Camera (HIGH VOLTAGE!!)* followed by *Lightning Strikes at the 2019 U.S. Women's Open*. It's 22:07, I am doubtful at first but become convinced I can hear thunder afar.



type	date	filename	size	author
photograph	04.05.2021	_44A3920.psd	449,09MB	Michiel De Cleene

category
archive, astronomy, data storage, landscape, precipitation, technology

16:05:40

This is the spread one sees upon opening the bird field guide that once stood, as the stamp indicates, in the library of a psychiatric institution.¹ It shows birds' silhouettes, as they can be seen beside the road.

The drawing has a kind of Hitchcock feel to it.² The birds seem to be spying on each other, as they also seem to be spying on the unsuspecting passer-by.

The composition of the scene is marvelous. The electric wires, the tree, the wire fence, the double framed list with the birds' names, handsomely positioned in a birdless patch, at once superimposed on the telephone wires, and pushed to the background by the skylark.

Imagine seeing this scene. What are the odds: to see the silhouettes of Europe's twenty most common species of birds in one glance, from your car's window, as you are driving home at dusk.

Before closing the book, the last spread seems to show the birds fleeing, maybe attacking.³

Notes


- 1 The stamp indicates that, at the psychiatric institution, the book was part of the sublibrary for the Catholic Brothers of Charity. The crossed-out part indicates that there was also a separate physicians' library, to which the book might have originally belonged.
- 2 On the web, discussions on whether Alfred Hitchcock's *The Birds* (1963) was shot in colour or in black and white, abound.

3



Sources

Peterson, R.T., Mountfort, G. & P.A.D. Hollom. *Vogelgids voor alle in ons land en overig Europa voorkomende vogelsoorten* (J. Kist, transl.). 3d ed. Amsterdam/Brussels: Elsevier, 1955.



type
scan

date
19.07.2021

filename
Document_2021-07-19_094741.jpg

size
7,5MB

author
Arnout De Cleene

category
animal, automobile, book, dusk, encyclopaedia, landscape, tree

16:06:52

The European flag symbolises both the European Union and, more broadly, the identity and unity of Europe. It features a circle of 12 gold stars on a blue background. They stand for the ideals of unity, solidarity and harmony among the peoples of Europe. The number of stars has nothing to do with the number of member countries, though the circle is a symbol of unity.¹

1. Coat of arms of Gmina Puck, a rural district in Puck County, Pomeranian Voivodeship, in northern Poland.
2. Illegible.
3. F.C. Hansa, Mecklenburg, Pommern, FC Hansa Rostock is a German association football club based in the city of Rostock, Mecklenburg-Vorpommern. They have emerged as one of the most successful clubs from the former East Germany and have made several appearances in the top-flight Bundesliga. Hansa Rostock's official anthem is "FC Hansa, wir lieben Dich total". Hansa struggles with hooliganism, estimating up to 500 supporters to be leaning towards violence. The club's logo consists of a red sailing ship with a blue sail showing the Rostock Griffin.
4. Mon École Écologique.org is an organization for environmental conservation. On 07.01.2021 there was no website listed on this URL.
5. Illegible.
6. Illegible, apart from '1962' in the middle.
7. Innocenti Bruderschaft, EL, 2018, a community of German Lambretta Innocenti riders and aficionados.
8. Imag'Ink, Bretignolles Sur Mer, Tatoueur, 06 06 44 13 51, a French tattoo shop.
9. Illegible.
10. Hardly legible, the only word that can be made out is 'Futbolom': Russian for soccer.
11. Kaluga on tour. Kaluga is a Russian city 150km southwest of Moscow. It is often called the cradle of space exploration thanks to the city's most famous resident: Konstantin Tsiolkovsky.
12. Hansa Ultras, F.C. Hansa. The Ultras are a group of F.C. Hansa fans (see: '3').
13. Illegible because '12' was stuck over it.
14. Illegible.
15. La Hutoise is a regional student-association for higher education students from the Belgian town of Huy and its surroundings. Its aim is to

bring together students from Huy in a spirit of camaraderie and to perpetuate student folklore. The logo consists of a two headed bird of prey with a cap on each head. The bird wears a scarf over one shoulder and holds a glass of beer in each paw.

16. F.C. Hansa, Grimmen. The F.C. Hansa logo (see '3' and '12') is combined with the coat of arms of Grimmen: a griffin on a pile of 10 bricks. Grimmen is a German town in Nordvorpommern on the banks of the river Trebel.
17. Illegible.
18. Heil Hansa. To the left of this text the F.C. Hansa logo (see '3', '12' and '16'), on the right a logo consisting of a black bull with his tongue out and a golden crown on his head. This controversial sticker led to several arrests in the run-up to the match between F.C. Hansa Rostock and Bayern München in February 2020. Supporters of F.C. Hansa had attached this sticker to public buildings on their way to the stadium.
19. Illegible because '16' was stuck over it.
20. The Cuban flag.
21. Illegible.
22. Illegible.
23. Kaluga (see '11').
24. De Veterinnen, a round, black sticker with a red print of a head wearing a round hat and a carnivalesque collar with a carrot for a nose. No further information found.
25. Zlombol 11. Zëombol is a yearly charity car rally racing event that starts in Katowice Poland. Contesters must drive a car that was built or designed during the communist era. The destination of the 2011 edition was Loch Ness.
26. F.C. Hansa, Mecklenburg, Pommern, identical sticker to '3', see also '12', '16', and '18'.
27. Torpedo Moscow, only for white. Football club Torpedo Moscow is a Russian professional club based in Moscow, founded in 1930. Some fans of the club wave far-right symbols and banners, both during and outside of matches. Massive fan-protest ensued when the club tried to sign a black player in 2018. The player's contract was cancelled.
28. Heil Hansa. See '3', '12', '16', '18' and '26'.
29. Illegible.
30. Illegible.
31. Illegible.
32. Illegible.

Sources



type
photograph

date
20.01.2021

filename
_44A2787.dng

size
52,4MB

author
Michiel De Cleene

category
animal, automobile, brick, parking, sign, sticker

16:08:30

33. F.C. Hansa. Variation of '3' and '26' with a circle of yellow crops around the logo. See also '12', '16', '18' and '28'.
34. Live animals, contents: Rivne UA. These stickers are required by the International Air Transport Association for airline cargo pet travel. Rivne is a city in western Ukraine (UA) with an international airport. The sticker does not specify the transported animal but displays a dog, two birds, two fish and a turtle.
35. Illegible.
36. Illegible.
37. Illegible.
38. Illegible, apart from 'Iska' on the bottom.
39. Norrland Fly Guys, Reading Water. The sticker displays a minimal landscape with two pine trees, and a shed on a chunk of floating ice, a single four-point star shines in the sky. Norrland is the northernmost part of Sweden. No further information found. Whether the 'fly guys' own airplanes or are involved in fly fishing is unclear.
40. This sticker displays – what appears to be – a smiling potato in front of an enlarged snow crystal. No further information found.
41. Traumsucht is an artist collective from Berlin. Their website lists German rap-artists
42. Illegible.



The GPS-plotter displays the ship near Keyhaven Lake, indefinitely. The sea appears calm, the horizon is level from one perspective.



type
photograph

date
20.03.2022

filename
bridge_001.jpg

size
15,31 MB

author
Michiel De Cleene

category
map/plan, Reference Guide, replica/copy, sea, sticker, trompe l'oeil

16:10:43

Ten years ago, in November, I drove up to Frisia – the northernmost province of The Netherlands. I was there to document the remains of air watchtowers: a network of 276 towers that were built in the fifties and sixties to warn the troops and population of possible aerial danger coming from the Soviet Union. It was very windy. The camera shook heavily. The poplars surrounding the concrete tower leaned heavily to one side.

I drove up to the seaside, a few kilometers farther. The wind was still strong when I reached the grassy dike that overlooked the kite-filled beach. I exposed the last piece of film left on the roll. Strong gusts of wind blew landwards.

Months later I didn't bother to blow off the dust that had settled on the film before scanning it. A photograph without use, with low resolution, made for the sake of the archive's completeness.

The dust on the film appears to be carried landwards, by the same gust of wind lifting the kites.



type
photograph

date
06.09.2021

filename
LWT-Oudemirdum0002.tif

size
28,17 MB

author
Michiel De Cleene

category
architecture, archive, data storage, landscape, sea, wind

16:11:12

On March 23th 2015, a high pressure system above Panama Bay blew strong winds landwards. At the Gatun locks, one of the webcams overlooking the Canal neglected the traffic and briefly captured its own images. The ship's presumed passage through the Gatun locks wasn't recorded by this camera and the AIS-transponder did not save any data of the ship's transit from the Pacific to the Atlantic side of the canal: the Authenticity managed to swap oceans undetected.


On February 16th 2016, the transponder still signals the ship near the port of Bahia Las Minas. The current is calm, the ship has been practically immobile for a year.

Notes

First published in: De Cleene, M. *Reference Guide*. Amsterdam: Roma Publications, 2019

Sources

Webcam Gatun Locks, Panama Canal, <http://www.pancanal.com>



type	date	filename	size	author
video	10.05.2021	gatun-cam3.mp4	53,16MB	Michiel De Cleene

category
animal, data storage, economy, encyclopaedia, interference, landscape, precipitation, Reference Guide, sea, technology

16:12:38

Ten years ago, in November, I drove up to Frisia – the northernmost province of The Netherlands. I was there to document the remains of air watchtowers: a network of 276 towers that were built in the fifties and sixties to warn the troops and population of possible aerial danger coming from the Soviet Union. It was very windy. The camera shook heavily. The poplars surrounding the concrete tower leaned heavily to one side.

I drove up to the seaside, a few kilometers farther. The wind was still strong when I reached the grassy dike that overlooked the kite-filled beach. I exposed the last piece of film left on the roll. Strong gusts of wind blew landwards.

Months later I didn't bother to blow off the dust that had settled on the film before scanning it. A photograph without use, with low resolution, made for the sake of the archive's completeness.

The dust on the film appears to be carried landwards, by the same gust of wind lifting the kites.



type	date	filename	size	author
photograph	06.09.2021	LWT-Oudemirdum0002.tif	28,17 MB	Michiel De Cleene

category
architecture, archive, data storage, landscape, sea, wind

16:14:29

A block of concrete. Fissures are showing and rebar is sticking out from all sides. If it were still straight, the block would measure approximately 130 x 15 x 40cm.

It is lying by the side of the road, a few hundred meters from a construction site. It appears to be shaped by impact. Maybe the block plummeted to the ground from a great height. Perhaps, something heavy hit it. For all one knows, it served as a column and was exposed to an unforeseen amount of pressure, causing it to buckle.

According to Eyal Weizman '[a]rchitecture emerges as a documentary form, not because photographs of it circulate in the public domain but rather because it performs variations on the following three things: it *registers* the effect of force fields, it contains or *stores* these forces in material deformations, and, with the help of other mediating technologies and the forum, it *transmits* this information further.'

¹

Sources

- 1 Weizman, E. 'Introduction', in: Forensic Architecture. *Forensis. The Architecture of Public Truth*. London/Berlin: Sternberg Press, 2014.



type	date	filename	size	author
photograph	02.06.2021	_44A7339.dng	42,54MB	Michiel De Cleene

category
archaeology, architecture, crash, impact, mistake, sand


16:14:45

As a result of intense drainage of drinking water, an area around the Belgian city of Waver was designated as having a potential for land subsidence – the downward movement of the soil over an extended period of time. People in Waver were startled to find their town mentioned in an international study published in *Science*. Flemish newspaper *De Standaard* uncovered that the researchers had used an older study, published in 2005, which claimed that the soil in Waver had moved some five centimeters in a period of eleven years. Pictures of fissures in Waver-facades had been added to the original article.

Last year, cracks in our living room wall were covered up by placing plasterboard in front of the plastered brick wall. As such, we avoided having to paint the wall with the cracks and the marks left by the IKEA Billy bookcases.

Sources

- https://science.sciencemag.org/content/sci/suppl/2020/12/29/371.6524.34.DC1/abb8549_Herrera_SM.pdf
- https://www.standaard.be/cnt/dmf20210106_97889104
- http://earth.esa.int/fringe2005/proceedings/papers/677_devleeschouwer.pdf



type	date	filename	size	author
photograph	11.12.2020	IMG_0280.JPG	2,6MB	Arnout De Cleene

category
drought, fissure, brick, house, seismology, precipitation, book, hand

16:15:26

A 250 meter walk away from the seaside. A sign states in Dutch and French:

‘!!! NO PARKING !!!

Wrongly parked cars will be chained and only released upon payment of a € 40 parking fee’

The 40 EUR parking fee the sign threatens to charge is communicated by a relatively new sticker stuck on an older sign. Underneath the three black characters (€, 4 and 0) on a white background, there’s a relief: 7 characters declaring a parking fee of 1500 BEF.

1500 BEF equals 37,18 EUR¹. In changing currency, the fee increased by 7,58%.

Notes

1. The Belgian franc was the currency of the Kingdom of Belgium from 1832 until 2002 when the Euro was introduced. 1 EUR is worth 40,3399 BEF.



type
photograph

date
02.01.2022

filename
_44A4714.dng

size
63,15 MB

author
Michiel De Cleene

category
automobile, brick, economy, parking, sea, sign, sticker

16:15:47

Recently built apartment with two bedrooms, two terraces, underground car parking space and basement storage. The layout is as follows: beautiful spacious entrance hall with fitted cupboard, spacious living room with a sliding window and a terrace, open kitchen, storage room. Separate toilet with sink. Bathroom with shower, bath, toilet and bathroom furniture with double sink and mirror cabinet, 2 bedrooms, 1 with terrace. Fully painted and ready to move in. Public transport and shops in the immediate vicinity. Rental price: 775 € / month + 55 € general costs / month. RECOMMENDED!'

Zaffelare, December 2019.

Notes

First published in A+ Architecture in Belgium, A+ 282, Village (February, March 2020), <https://www.a-plus.be/nl/tijdschrift/village/>

Sources

<https://www.immoweb.be/nl/zoekertje/appartement/te-huur/zaffelare/9080/id8452503>



type
photograph

date
04.05.2021

filename
MDC_aplus_DORP_adobeRGB.jpg

size
21,90MB

author
Michiel De Cleene

category
architecture, automobile, economy, decoration, house, parking

16:16:18

A year before the crash, Swiss artist Charlotte Stuby designed a tailor-made cover for the car. The dents caused by the unfortunate hailstorm weren't visible. The work, called *Gone Fishing*, was on view during an open air exhibition on the theme of the parking lot. Heavy wind had caused the temporary traffic signs on the parking lot, left there by the city services, to tip over. One hit a car and caused a scratch. It was unclear if this would be something the insurance company would accept. We attached Stuby's cover a second time. Parking fines flew irregularly across the lot.



type
photograph

date
08.02.2021

filename
P_016-1024x834.jpg

size
377KB

author
De Cleene De Cleene

category
automobile, crash, cloth, parking, precipitation, wind, sign, insurance

16:17:05

In June, 2014, a severe hailstorm hit Belgium. Warnings were broadcast. A football game between the national teams of Belgium and Tunisia was paused. The morning after, there were small dents in the hood and the roof of the car, each a square centimeter in size, some 10 centimeters separated from each other. The storm didn't get a name.

Assessing the damage, the insurance company's expert took the dents into account to establish the wreck's worth.



type
photograph

date
16.10.2020

filename
IMG_2236.JPG

size
2,8MB

author
Arnout De Cleene

category
automobile, crash, precipitation, insurance

16:17:34

A year ago, mid-August, just before sunrise, the mostly unlit office buildings line the road that leads to the underground parking. I turn off the ignition. I'm in F36. The walls are painted pink. Looking for the exit, I take the escalator and get stuck in an empty shopping mall. The music is playing but all the shops are closed off with steel shutters. So are the exits. I'm out of place. In keeping early customers out, the mall is keeping haphazard visitors in. I'm back in the parking lot. The elevator is broken. I take the stairs and walk by a homeless man, sleeping. There's shit on the floor. I open the door that leads out of the stairwell. It slams shut behind me. There's no doorknob. I find myself on a dark floor between mall and parking lot. People are sleeping; some are awake. Heads turn toward me. I start walking slightly uphill towards where I think I might find an exit, or an entrance. The scale of the architecture has shifted from car (F36) and customer (the closed mall) to truck. I find myself amidst the supply-chain. It takes five minutes, maybe fifteen, maybe more to get out and see the office buildings towering over me in the first light of day.



type
photograph

date
15.10.2021

filename
_44A4965.dng

size
52 MB

author
Michiel De Cleene

category
angst, architecture, automobile, economy, map/plan, mistake, music, parking

16:18:02

While I was sitting in the laundromat one evening waiting for my laundry to finish its cycle, *La Isla Bonita* by Madonna came on the radio. Competing with the rustle of seven rotating laundry machines, the song reminded me of a T-shirt that was now being washed.

The short phrase in the song's lyrics 'last night I dreamt of San Pedro' would nestle itself somewhere in the back of my head and bubble up every now and again for no particular reason. I made this shirt for the occasion of Valentine's Day in 2019 to commemorate my friendship with Jan-Pieter. I remember once mumbling the lyrics to *La Isla Bonita*, replacing 'San Pedro' for 'Juan Pedro', forgetting it for some time and then a while later printing it on a T-shirt.

Notes

- Tjoko Kho is a graphic designer and publisher based in Amsterdam. Since 2017 part of the floating collective and publishing platform OUTLINE, and recently started his own publishing house *no kiss?*.



type
photograph

date
25.07.2022

filename
photo_2022-07-11_17-29-40.jpg

size
132 KB

author
Tjobo Kho

category
music

16:18:55

At the end of the day, riding home after work, I find a text on my hand:

C
D[...]ers
Desk
K
Communication book

‘Diapers’, I recall, and stop at the shop to buy them. Sweat, dust, and manic hand rubbing have rendered parts of the writing illegible. ‘C’ is for Carl, whose newborn I need to visit as soon as possible. Sometimes, I can’t remember what the initial stands for. I don’t have any friends with names beginning with a K (who have newborns I need to visit).

The right hand writes, the left hand serves as the canvas. The back of the right hand, folded around the pen, is blank and tells the always already written on back of the left hand, whose palm never holds a pen, what to register. Right: an author. Left: a poem, sunken into the pores.

Back home, I trace ‘Desk’ again, as not to forget to clean it tomorrow.



type	date	filename	size
photograph	18.07.2022	_MG_7728.JPG, _MG_7792.JPG	5,5 MB, 5,7 MB
author	Arnout De Cleene		

category
data storage, literature, hand



A carving that looks like a stitched-up scar (a long, slightly curved line crossed at a right angle by eleven short straight lines) is inserted into a short statement about Celine and Logan. An initial of Celine's last name is included. At first sight it looks like a 'D', but the line through the middle might just as well make it a 'B'. Maybe it was Celine D who added the line in an attempt to convince those reading the roofing that it's actually Celine B who blows Logan.



type	date	filename	size	author
photograph	14.04.2021	IMG_6511.jpeg	7MB	Michiel De Cleene

category
automobile, decoration, fissure, mistake, parking, roofing, sign

16:20:49

The building is almost finished. One apartment is still up for sale, on the top floor. The contractor is finishing up. There's a long list of comments and deficiencies that need to be addressed before the building can be handed over definitively to the owner. The elevator's walls are protected by styrofoam to prevent squares, levels, measures, drills, air compressors, chairs, bird cages, etc. from making scratches on the brand new wooden panelling.

In 1932 Brassai began taking photographs of graffiti scratched into walls of Parisian buildings. On his long walks he was often accompanied by the author Raymond Queneau, who lived in the same building but on a different floor. Brassai published a small collection of the photographs in *Minotaure*, illustrating an article titled 'Du mur des cavernes au mur d'usine' ['From cave wall to factory wall'].



type
photograph

date
13.11.2021

filename
IMG_0039.jpeg

size
2,57 MB

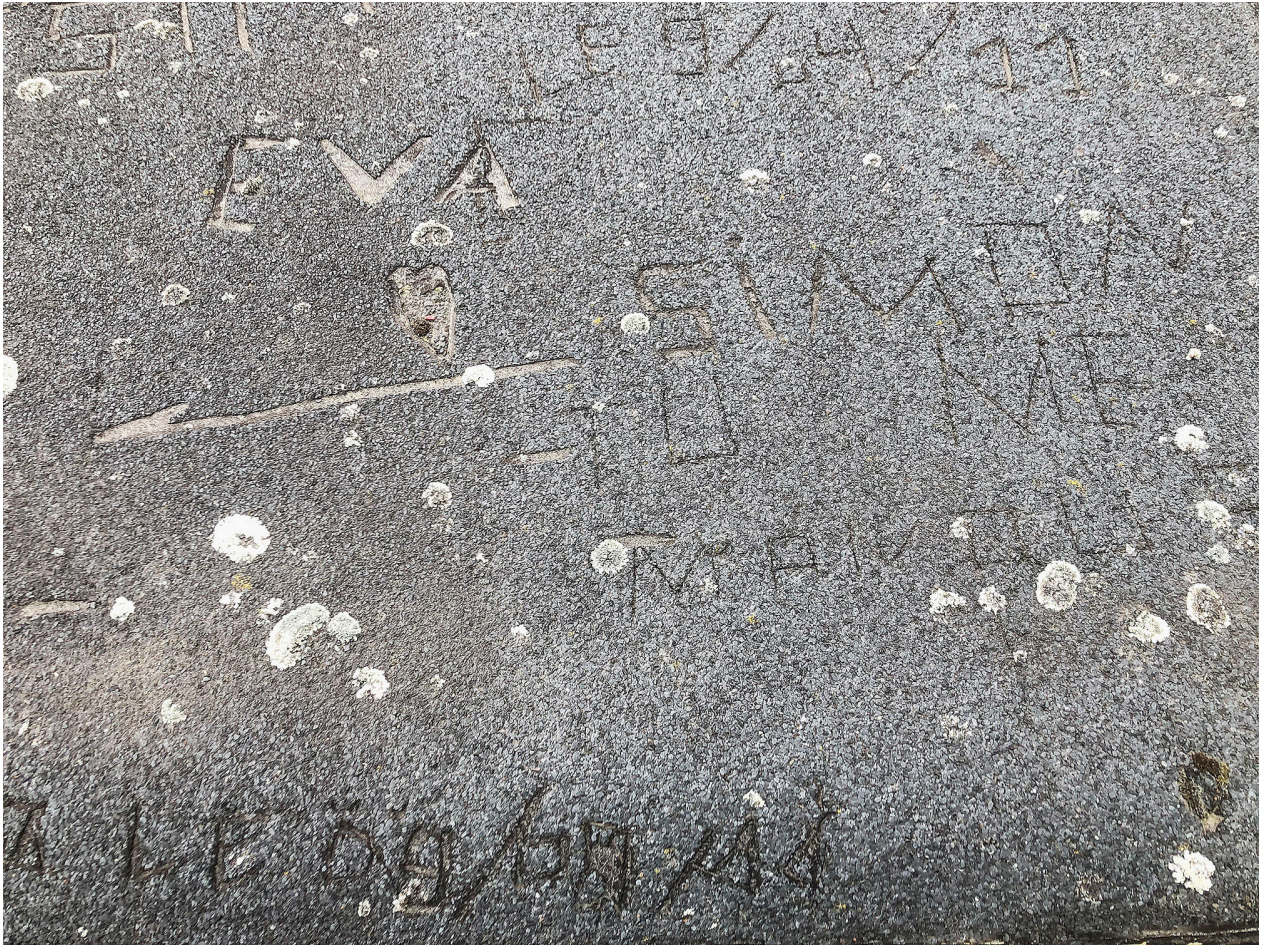
author
Michiel De Cleene

category
architecture, decoration, sign

16:21:35

In what order and by whom the various texts and drawings were carved into the soft roofing is unclear. To the right of 'EVA', a heart symbol and an arrow (pointing to the left), the roofing reads 'SIMON TU ME MANQUES'.

The short sentence usually – yet hastily – translates to 'Simon, I miss you'. However, in French the 'you' (*tu*) is the subject and has an active role, whereas the 'I' (*me*) is the direct object. In short: by his not being there, Simon actively effectuates hurt to the one who carved this text.



type
photograph

date
14.04.2021

filename
IMG_6512.jpeg

size
4,50MB

author
Michiel De Cleene

category
automobile, decoration, fissure, parking, roofing, sign

16:22:25

French writer Raymond Queneau did extensive research into what he called *hétéroclites*, and at other times *fous littéraires*, a continuation of a longstanding bibliographic project of assembling texts proposing eccentric theories that were never picked up by the scientific community.

Disappointed by the results of his research and unable to find a publisher, he abandoned the idea of publishing the encyclopaedia he was compiling.

Later, in his encyclopaedic novel *Les enfants du limon*, he picks up the thread, from a different perspective. It tells the story of two quirky characters, Chambernac and Purpulan, wanting to compile an encyclopedia on *fous littéraires*. The novel cites from the texts they have dug up. The novel ends when they give up on the project, and give their findings to a novelist they meet and who says to be interested in the material, and asks if it would be OK if he'd attribute it to a character in a story he's writing. Chambernac agrees, asking the name of the novelist he's meeting: 'Monsieur comment?' – 'Queneau'.

Sources

- Queneau, R. *Aux confins des ténèbres. Les fous littéraires du XIXe siècle* (M. Velguth, red.). Paris: Gallimard, 2002.
- Queneau, R. *Les enfants du limon*. Paris: Gallimard, 2004 [1938].



type
photograph

date
06.03.2021

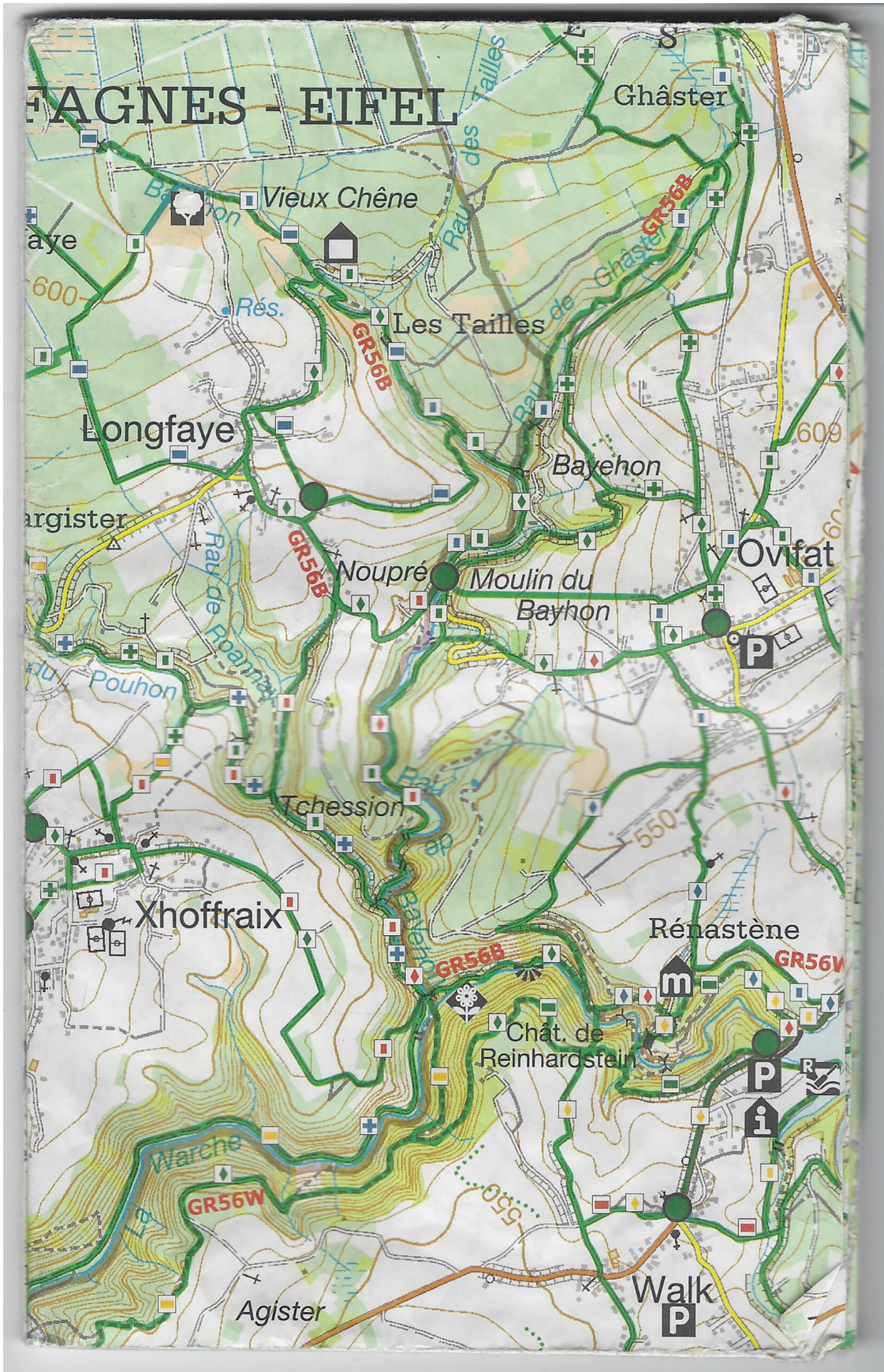
filename
_MG_6560.JPG

author
Arnout De Cleene

category
book, encyclopaedia, mathematics, sign

16:23:14

The paths in the valley of the Bayehon are covered with ice. We are making our way down towards the valley of the Ghâster. The temperature is minus 15 degrees Celsius. The water in our drinking bottles is frozen. We are betting on the shelter indicated on the map (*Au Pied des Fagnes, Carte De Promenades*, 1:25.000, Institut Geographique National) to pitch our tent. There is almost no wind, but every breath of air feels like we're being hit with a thousand needles. What the map indicates as a shelter appears to be a picnic table.



type	date	filename	size	author
scan	14.02.2021	Handgeschreven_2021-02-14_142153.jpg	2,1MB	Arnout De Cleene

category
map/plan, mistake, scale, sign, wind, precipitation

16:24:24

